



Attention Cyclists

The information included in these maps reflect areas that have been improved for the use of cyclists. These locations include ON STREET, OFF STREET and SHARED Bikeways.

Cyclists should be prepared to make their own evaluation of traffic and road conditions based on individual riding ability, skill and comfort level.

For more Bikeway information please contact City Engineering at 828-3564 or email traffic@kamloops.ca.

To report ON STREET HAZARDS please contact City Operations at 828-3461 or email streets@kamloops.ca.

To report OFF STREET HAZARDS please contact City Parks at 828-3461 or email parks@kamloops.ca.

Bicycle Paths

Bikeways Upgrades & Signage

ON STREET

Shared with Vehicles

 **Marked Signed Bike Lane**

Identified with a solid white line and bicycle symbols painted at regular intervals plus signage.

 **Marked Wide Curb Lane**

Wider curb lanes with bicycle symbols painted on the right side of a shared travel lane.

 **Share the Road - Signed**

Existing roadways that have signage warning motorists and cyclists to share the road.

 **Share the Road - Unsigned**

Existing roadways shared by motorists and cyclists, no warning signage.

OFF STREET

Shared with Pedestrians

 **Paved**

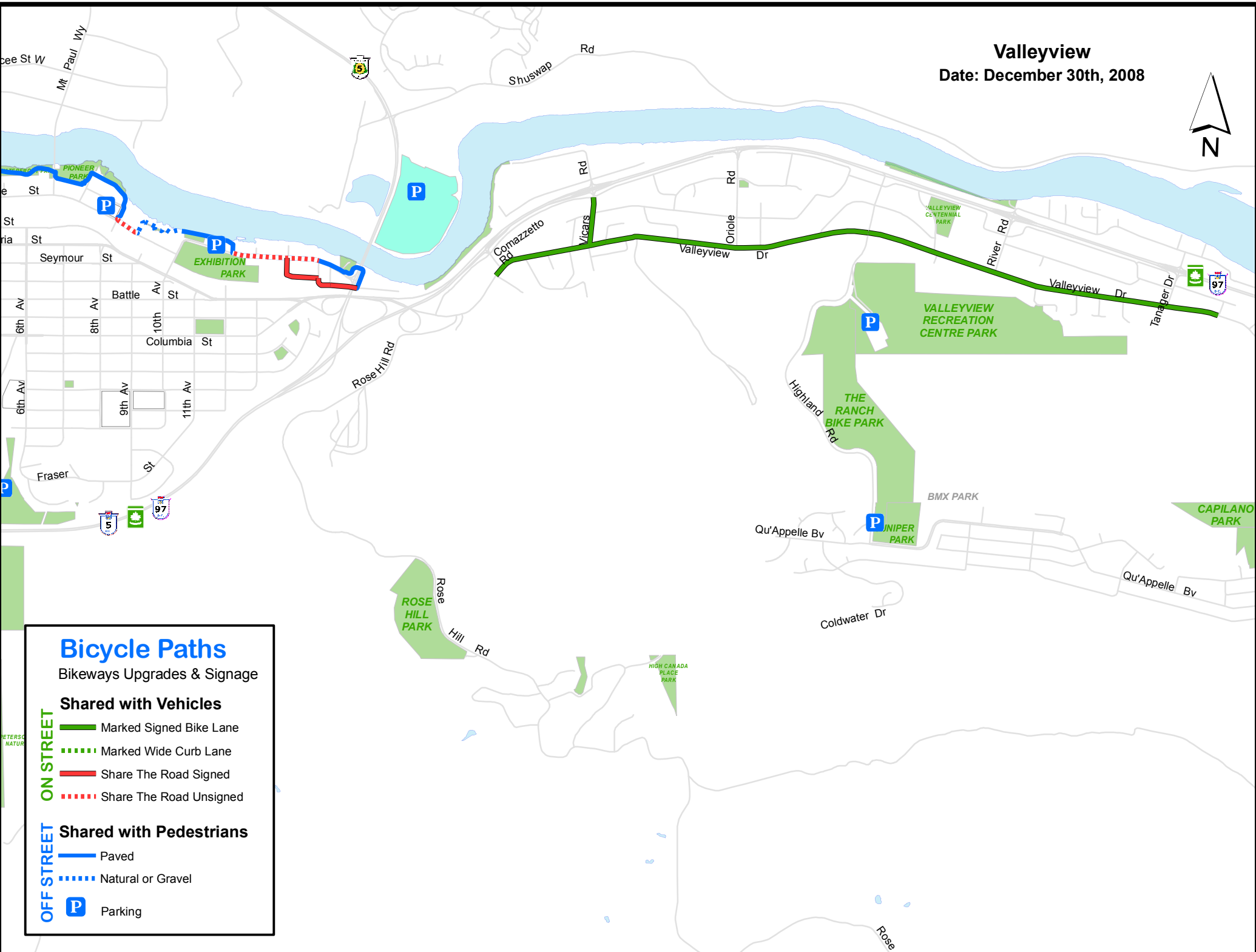
Pathways are separated from a roadway and shared by cyclists, pedestrians, in line skaters, persons in wheelchairs and other non motorized users.

 **Natural or Gravel**

Unpaved pathways are separated from a roadway; generally used by pedestrians and cyclists.



Parking



Bicycle Paths

Bikeways Upgrades & Signage

Shared with Vehicles

- Marked Signed Bike Lane
- Marked Wide Curb Lane
- Share The Road Signed
- Share The Road Unsigned

Shared with Pedestrians

- Paved
- Natural or Gravel

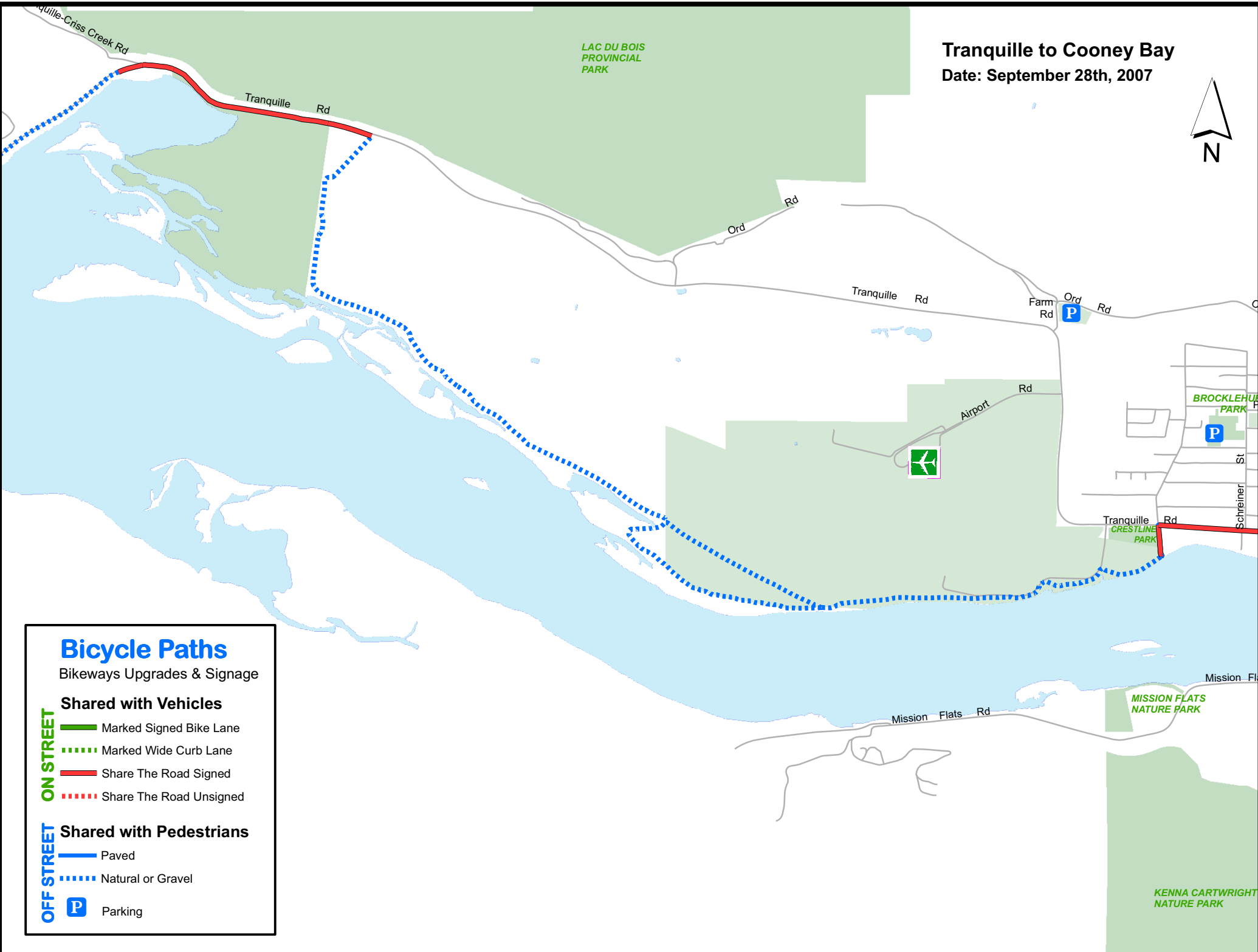
Parking

ON STREET

OFF STREET

Tranquille to Cooney Bay

Date: September 28th, 2007






Bicycle Paths

Bikeways Upgrades & Signage

Shared with Vehicles

-  Marked Signed Bike Lane
-  Marked Wide Curb Lane
-  Share The Road Signed
-  Share The Road Unsigned

Shared with Pedestrians

-  Paved
-  Natural or Gravel
-  Parking

Westsyde

Date: September 28th, 2007



Bicycle Paths

Bikeways Upgrades & Signage

Shared with Vehicles

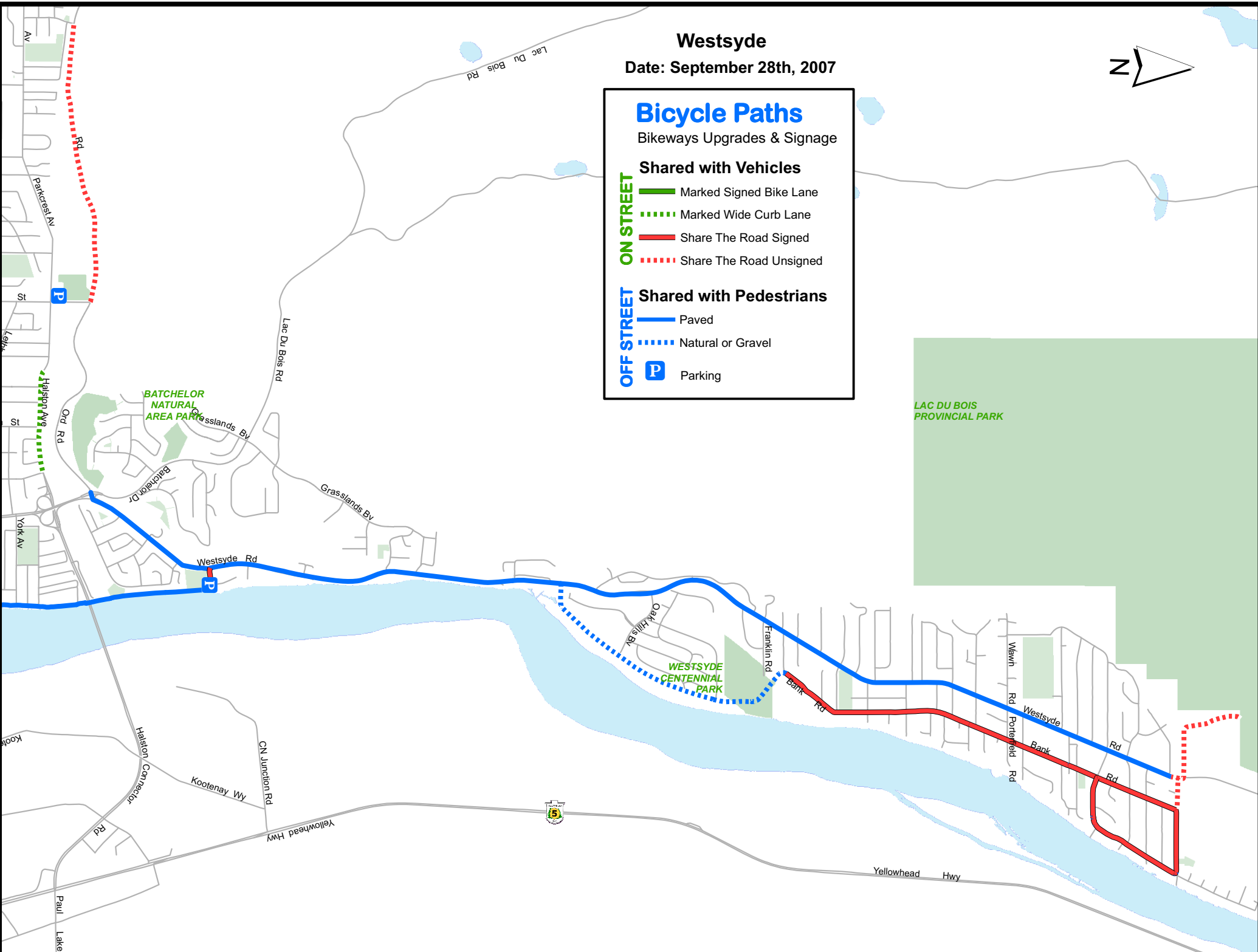
- Marked Signed Bike Lane
- Marked Wide Curb Lane
- Share The Road Signed
- Share The Road Unsigned

ON STREET

Shared with Pedestrians

- Paved
- Natural or Gravel

P Parking



BATCHELOR
NATURAL
AREA PARK

WESTSYDE
CENTENNIAL
PARK

LAC DU BOIS
PROVINCIAL PARK





KENNA
CARTWRIGHT NATURE
PARK

STRATHCONA
PARK

WATERFRONT
PARK

RIVERSIDE
PARK

PIONEER
PARK

EXHIBITION
PARK

SAHALI
TERRACE (RIH) PARK

PETERSON CREEK
NATURE PARK

GLENEAGLES PARK

GORDONHORN
PARK

PINEVIEW
VALLEY PARK

HUGH
ALLAN PARK

ABERDEEN
HILLS PARK

HIGHLAND
PARK

ALBERT MCGOWAN PARK

P

P

P

P

P

P

H

P

5

97

P

5A

South Shore

Date: September 28th, 2007

Bicycle Paths

Bikeways Upgrades & Signage

Shared with Vehicles

- Marked Signed Bike Lane
- Marked Wide Curb Lane
- Share The Road Signed
- Share The Road Unsigned

ON STREET

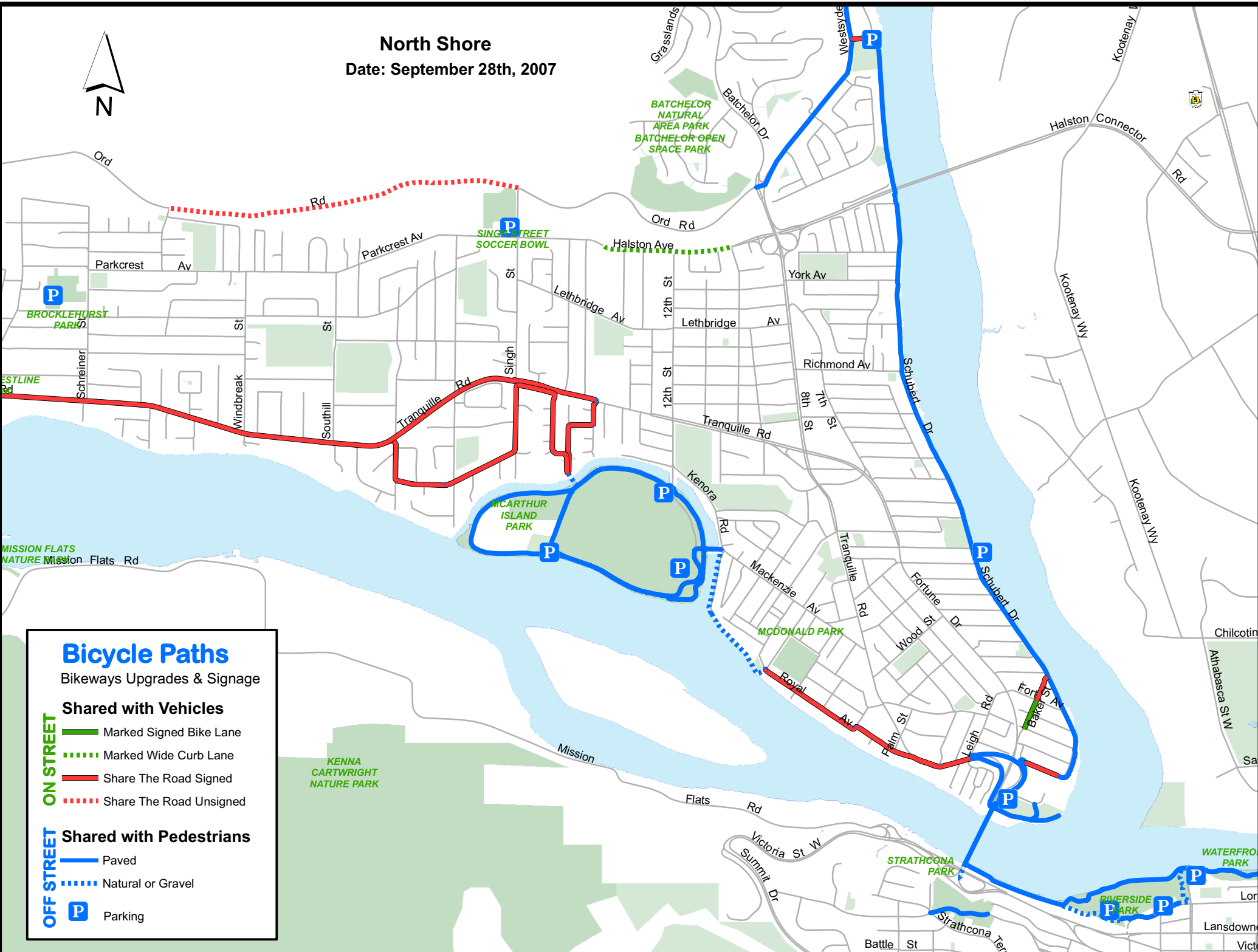
Shared with Pedestrians

- Paved
- Natural or Gravel
- Parking

OFF STREET

North Shore

Date: September 28th, 2007



Bicycle Paths
Bikeways Upgrades & Signage

Shared with Vehicles

- Marked Signed Bike Lane
- - - - - Marked Wide Curb Lane
- Share The Road Signed
- - - - - Share The Road Unsigned

ON STREET

Shared with Pedestrians

- Paved
- - - - - Natural or Gravel

OFF STREET

- P Parking